GYM

GPS Map Camera
Pothavarappadu, Andhra Pradesh, India
MP6Q+QCH, Pothavarappadu, Andhra Pradesh 521211, India
Lat 16.662135°
Long 80.738109°
24/01/24 11:37 AM GMT +05:30
Google

GPS Map Camera
Pothavarappadu, Andhra Pradesh, India
MP6Q+QCH, Pothavarappadu, Andhra Pradesh 521211, India
Lat 16.662135°
Long 80.738109°
24/01/24 11:38 AM GMT +05:30
Google

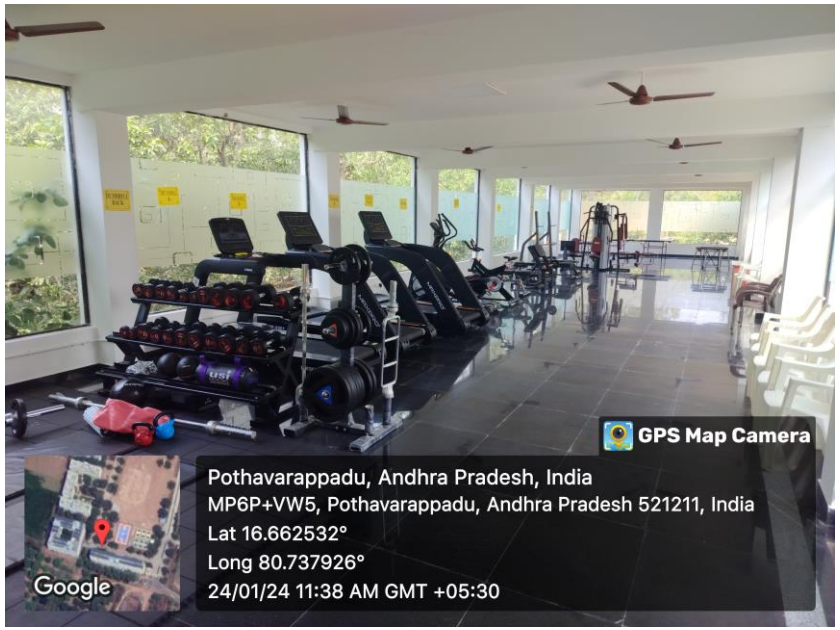
GPS Map Camera
Pothavarappadu, Andhra Pradesh, India
MP6P+VW5, Pothavarappadu, Andhra Pradesh 521211, India
Lat 16.662532°
Long 80.737926°
24/01/24 11:38 AM GMT +05:30
Google

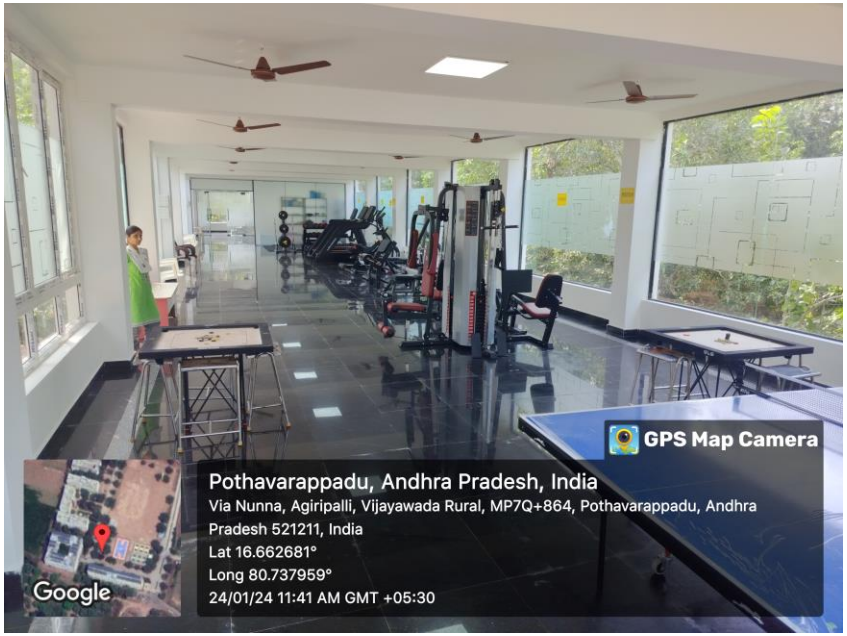
GPS Map Camera
Pothavarappadu, Andhra Pradesh, India
Via Nunna, Agiripalli, Vijayawada Rural, MP7Q+864, Pothavarappadu, Andhra Pradesh 521211, India
Lat 16.662681°
Long 80.737959°
24/01/24 11:41 AM GMT +05:30
Google


GPS Map Camera
Pothavarappadu, Andhra Pradesh, India
Via Nunna, Agiripalli, Vijayawada Rural, MP7Q+864, Pothavarappadu, Andhra Pradesh 521211, India
Lat 16.66276°
Long 80.73796°
24/01/24 11:42 AM GMT +05:30
Google


GPS Map Camera
Pothavarappadu, Andhra Pradesh, India
Via Nunna, Agiripalli, Vijayawada Rural, MP7Q+864, Pothavarappadu, Andhra Pradesh 521211, India
Lat 16.662684°
Long 80.737944°
24/01/24 11:42 AM GMT +05:30
Google


GPS Map Camera
Pothavarappadu, Andhra Pradesh, India
Via Nunna, Agiripalli, Vijayawada Rural, MP7Q+864, Pothavarappadu, Andhra Pradesh 521211, India
Lat 16.662678°
Long 80.73794°
24/01/24 11:42 AM GMT +05:30
Google


MP-9001
GPS Map Camera
Pothavarappadu, Andhra Pradesh, India
Via Nunna, Agiripalli, Vijayawada Rural, MP7Q+864, Pothavarappadu, Andhra Pradesh 521211, India
Lat 16.662618°
Long 80.737925°
24/01/24 12:19 PM GMT +05:30
Google
MP-9001


GPS Map Camera
Pothavarappadu, Andhra Pradesh, India
Via Nunna, Agiripalli, Vijayawada Rural, MP7Q+864, Pothavarappadu, Andhra Pradesh 521211, India
Lat 16.662706°
Long 80.737963°
24/01/24 12:23 PM GMT +05:30
Google

GPS Map Camera
Pothavarappadu, Andhra Pradesh, India
Via Nunna, Agiripalli, Vijayawada Rural, MP7Q+864, Pothavarappadu, Andhra Pradesh 521211, India
Lat 16.66266°
Long 80.737899°
24/01/24 12:24 PM GMT +05:30
Google

GPS Map Camera
Pothavarappadu, Andhra Pradesh, India
MP6Q+QCH, Pothavarappadu, Andhra Pradesh 521211, India
Lat 16.66197°
Long 80.738599°
27/01/24 11:43 AM GMT +05:30
Google

GPS Map Camera
Pothavarappadu, Andhra Pradesh, India
MP6Q+QCH, Pothavarappadu, Andhra Pradesh 521211, India
Lat 16.661959°
Long 80.738586°
27/01/24 11:43 AM GMT +05:30
Google